

124°22'30"E 124°25'00"E 124°27'30"E 124°30'00"E 124°32'30"E 124°35'00"E

10°05'00"N

10°02'30"N

10°00'00"N

9°57'30"N

9°55'00"N

10°05'00"N

10°02'30"N

10°00'00"N

9°57'30"N

9°55'00"N

124°22'30"E 124°25'00"E 124°27'30"E 124°30'00"E 124°32'30"E 124°35'00"E












Republic of the Philippines  
PROVINCE OF BOHOL  
City of Tagbilaran

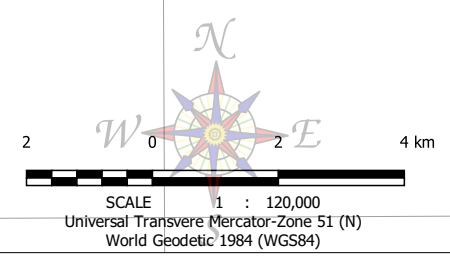
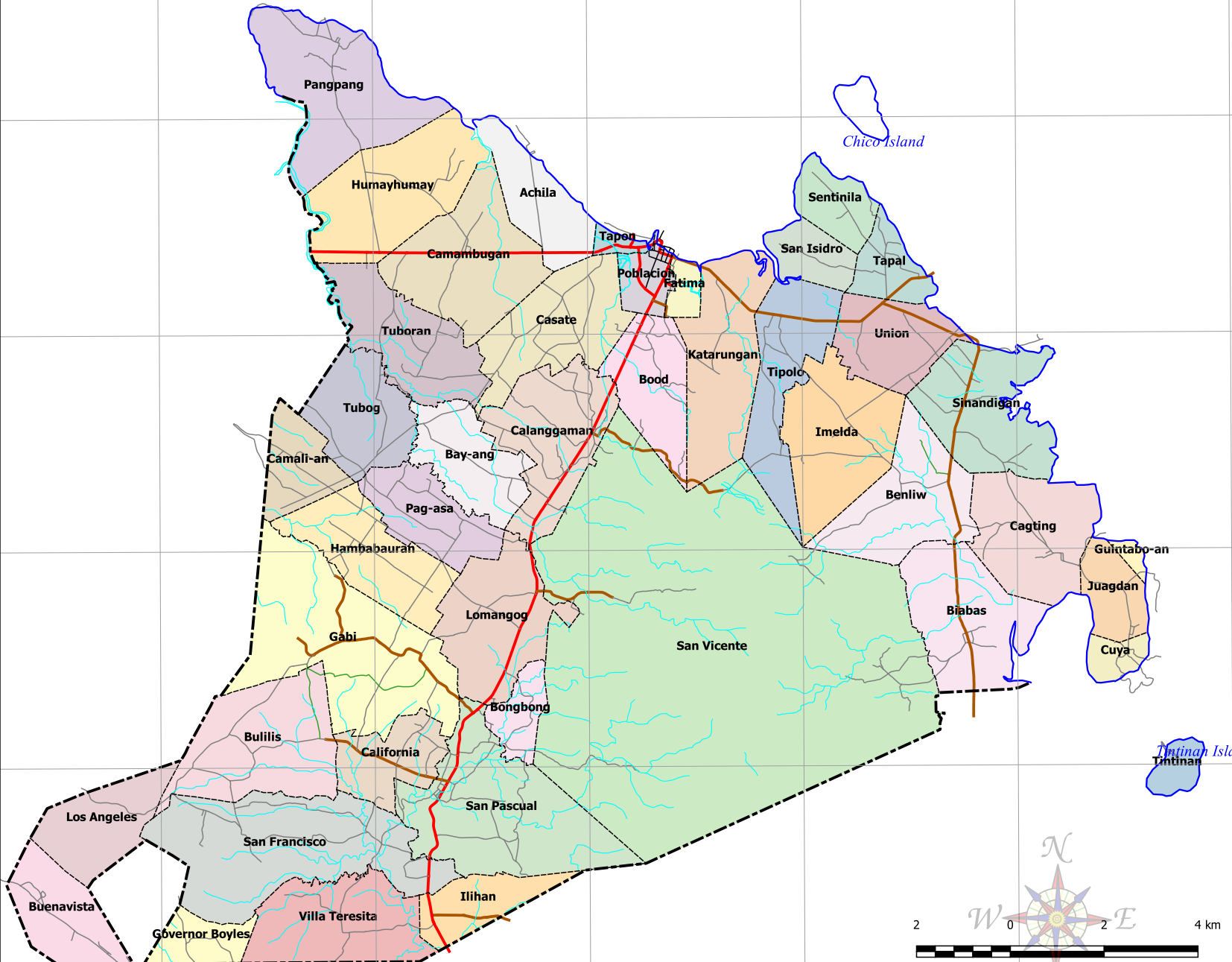


**PROVINCIAL PLANNING &  
DEVELOPMENT OFFICE**

**BASE MAP**  
Municipality of UBAY

**LEGEND**

-  Coastline
-  Municipal Boundary
-  Barangay Boundary
-  Rivers and Creeks
-  National Road
-  Provincial Road
-  Municipal Road
-  Barangay Road
-  Farm-to-Market Road



**NOTES:**

1. Coastline, boundaries, rivers and creeks based on Ubay CLUP 2003-2012
2. Roads based on the Municipal Roads Database acquired through CRID project
3. This map is not authoritative, not verified and to be used for indicative purposes only